

LEGEND:

- C.1** General Commercial
- C.2** Highway and Tourist Commercial
- C.3** Neighbourhood Commercial
- C.4** Service Commercial
- C.5** Recreation Commercial
- C.6** Rec. Vehicle Campground/
Resort Commercial
- I.1** Light Industrial
- I.2** General Industrial
- I.3** Agricultural Industrial
- R.1** Residential Single Family
- R.2** Residential Two Family
- R.3** Residential Multi-Family
- R.4** Residential Manufactured Home Subdivision
- R.5** Residential Manufactured Home Community
- R.6** Residential Seasonal Single Family
- R.7** Residential Dwelling and Recreation Vehicle
- S.H** Small Holding
- C.R** Country Residential
- N.U** Non-Urban
- L.H** Large Holding
- S.1** Spray Irrigation
- S.2** Residential Attendance Program
- S.3** Community Park and Public Use
- CD.1** Fairhaven Ministries
Comprehensive Development Zone
- CD.2** Mabel Lake
Comprehensive Development Zone
- CD.3** Cottonwoods
Comprehensive Development Zone
- CD.4** Mabel Lake Seasonal
- CD.5** Sugar Lake
Comprehensive Development Zone
- LUC** Land Use Contract
- RDNO Jurisdictions Boundary
- ALR
- First Nation Boundary

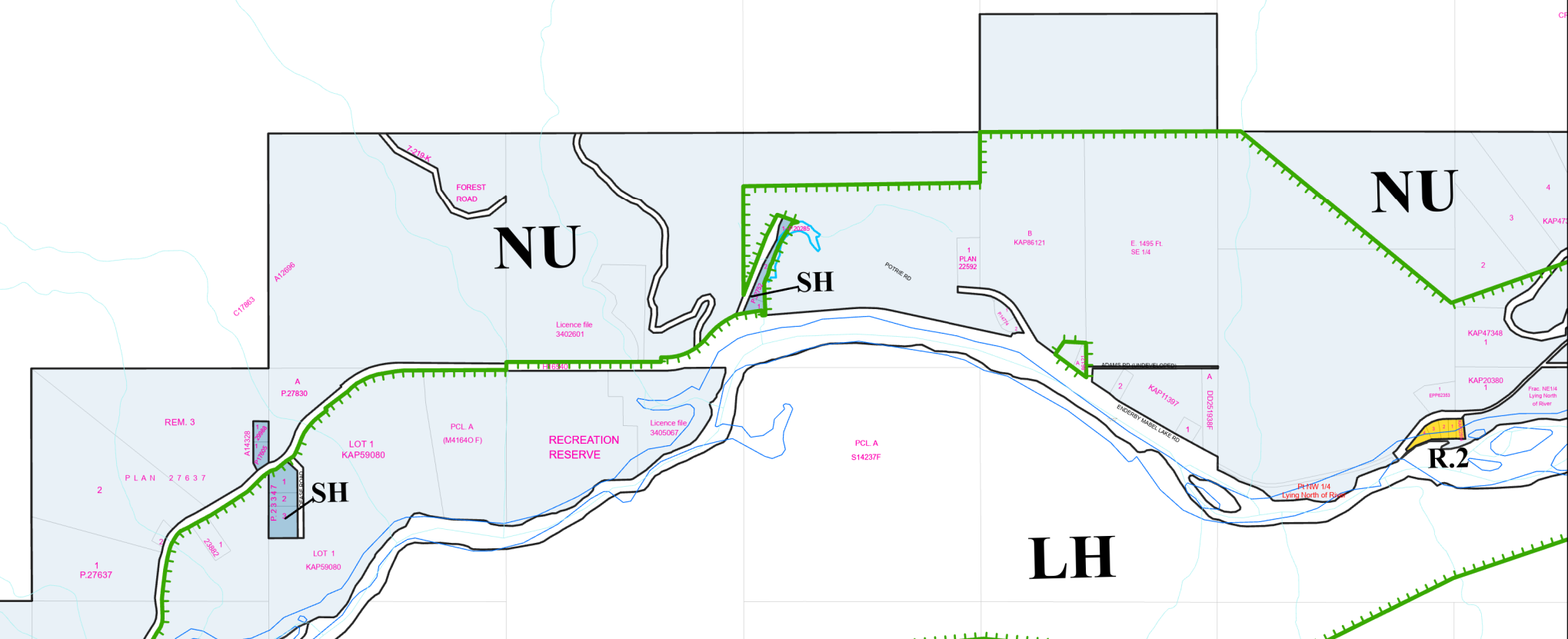
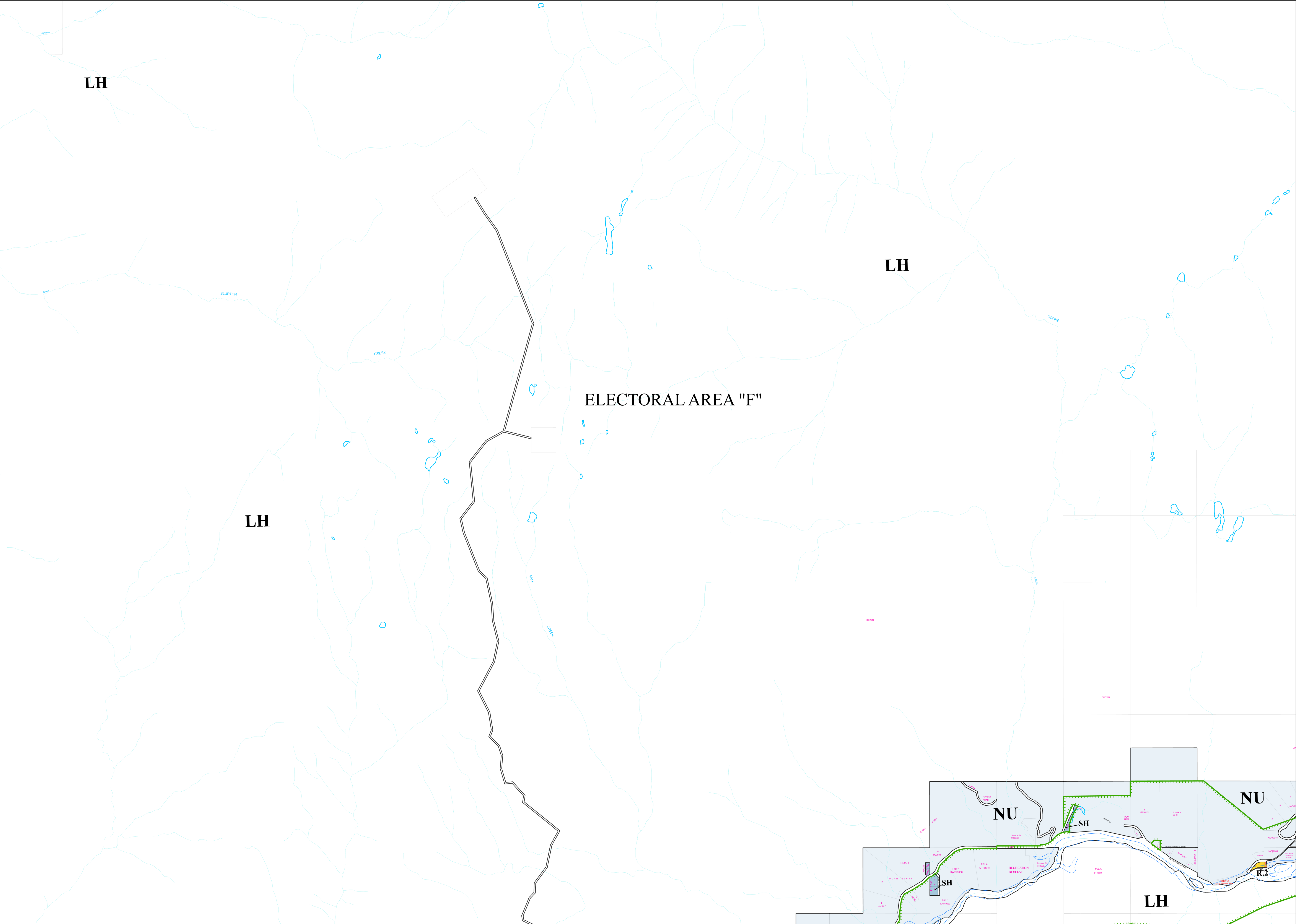
BYLAW AMENDMENTS:
Consolidated with amendments for convenience only.

ZONING

ADOPTED: February 7, 2024

Schedule "A" to accompany Regional District of North Okanagan "Zoning Bylaw No. 3000, 2023"
I hereby certify this to be a true and correct copy of Schedule "A" attached to and forming part of the Regional District of North Okanagan "Zoning Bylaw No. 3000, 2023".

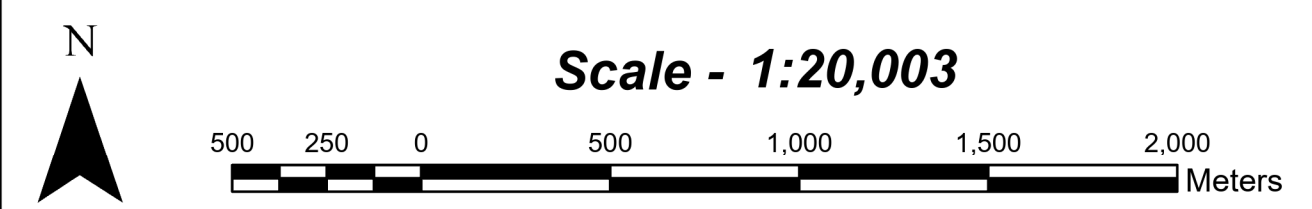
Corporate Officer



This document is a composite legal drawing. Several information sources have been used to create this drawing including the B.C. Land Titles Office, The Regional District, local Municipal Governments and a number of Provincial ministries. As such the Regional District of North Okanagan assumes no responsibility for the accuracy or completeness of this drawing. The original data sources should be contacted to verify information as needed.

Map Created:
FEBRUARY 2024
Last Revised:
FEBRUARY 2024

**REGIONAL DISTRICT OF
NORTH OKANAGAN**



Drawing Location:
**AREA 'F',
COOKE CREEK**

B.C.G.S. MAPSHEET:
MAP SHEET F6