


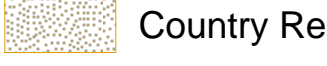

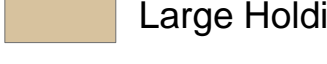




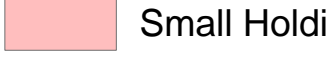











**LEGEND**

**OCP Designations**

-  Agricultural
-  Commercial
-  Future Commercial
-  Country Residential
-  Industrial
-  Large Holding
-  Non Urban
-  Parks
-  Future Park (general location)
-  Residential
-  Small Holding
-  Transportation Corridor
-  Comprehensive Resort Development
-  Public and Assembly
-  School
-  Map Sheet Boundaries
-  Future Road
-  ALR
-  First Nation Reserves
-  RDNO Jurisdictions Boundary

BYLAW AMENDMENTS:  
Consolidated with amendments for convenience only.

BYLAW # 2940, 2022

Schedule "C" to accompany Regional District of North Okanagan "Electoral Area F" Official Community Plan Bylaw No.2702,2016"

I hereby certify the foregoing to be a true and correct copy of Schedule "C" attached to and forming part of the Bylaw No.2702, 2016 cited as "Electoral Area "F" Official Community Plan Bylaw No.2702, 2016" as ADOPTED by the Board of Directors on the \_\_\_ day of \_\_\_, 2016.


Date at Coldstream, BC this \_\_\_ day of \_\_\_, 2016.

Cooperate Officer \_\_\_\_\_

Note:  
The Agricultural Land Use Designation is generally consistent with ALR boundaries. As this is a representation of ALR designations, refer to the maps retained by the Agricultural Land Commission for exact boundaries.

Designations within the area of Schedule B1 / B2/ B3 / B4 / B5 / B6 shown on Schedule B are for information only. Official designation for the areas of Schedule B1 / B2/ B3 / B4 / B5 / B6 are shown on those schedules.

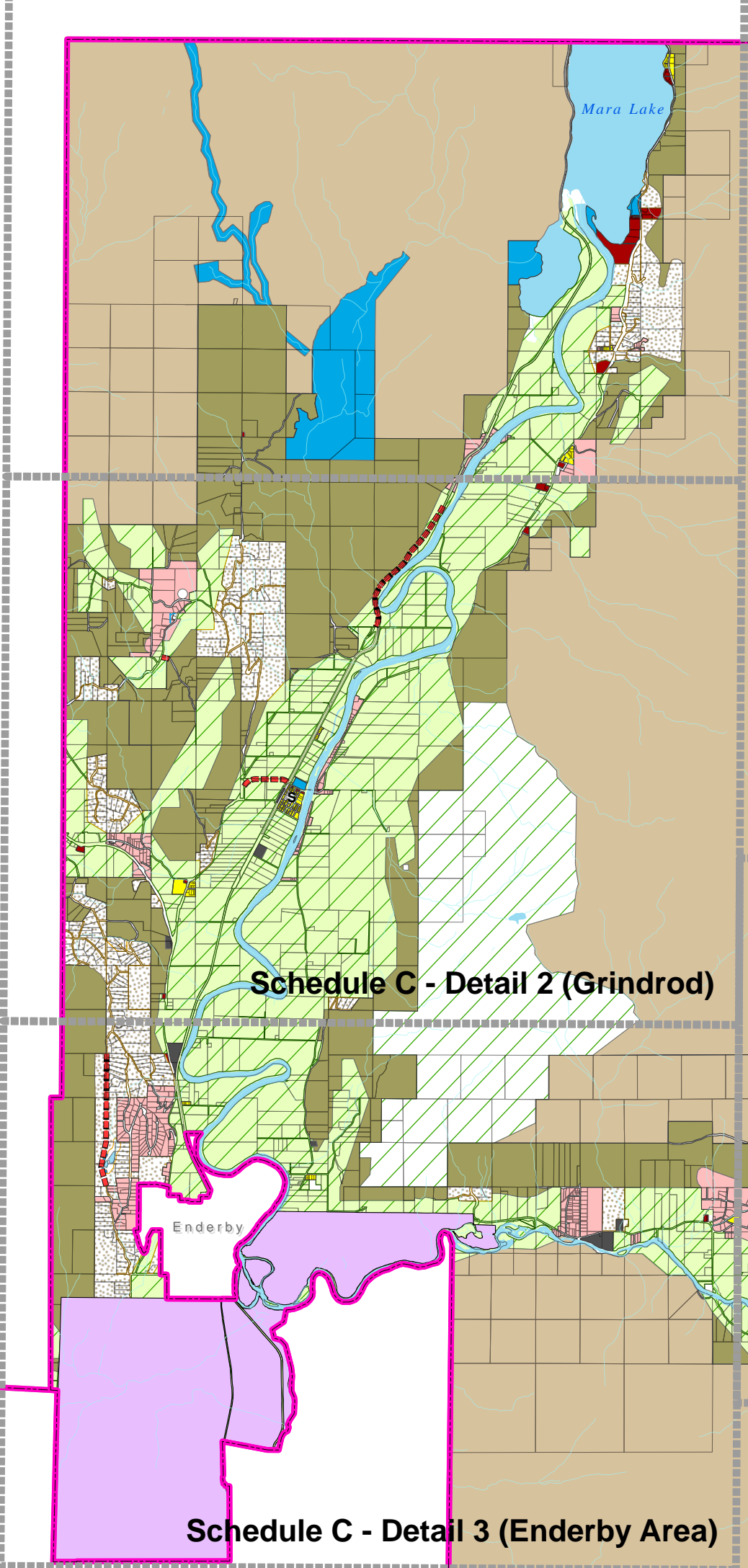
1:100,000 @ 24" x 36"



0 2 4 6 Kilometers

COLUMBIA SHUSWAP REGIONAL DISTRICT

Schedule C - Detail 1 (Mara)

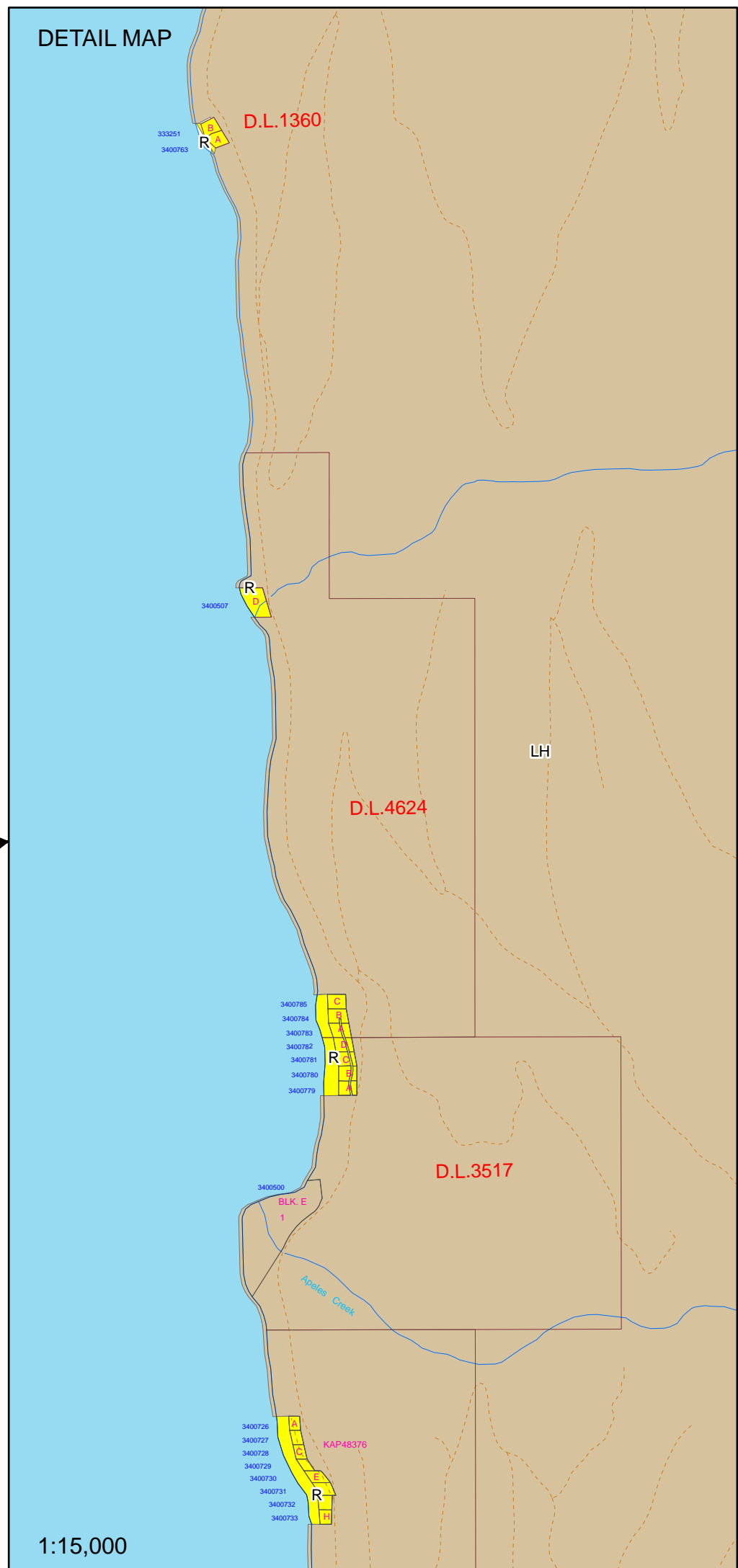


Schedule C - Detail 2 (Grindrod)

Schedule C - Detail 4 (Fall/Cooke Creeks)

Schedule C - Detail 5 (Mabel Lake)

SEE DETAIL MAP



REGIONAL DISTRICT OF CENTRAL KOOTENAY